



Geochemical evidence for widespread euxinia in the Later Cambrian ocean

The Harvard community has made this article openly available. [Please share](#) how this access benefits you. Your story matters

Citation	Gill, Benjamin C., Timothy W. Lyons, Seth A. Young, Lee R. Kump, Andrew H. Knoll, and Matthew R. Saltzman. 2011. "Geochemical Evidence for Widespread Euxinia in the Later Cambrian Ocean." <i>Nature</i> 469, no. 7328: 80–83.
Published Version	doi:10.1038/nature09700
Citable link	http://nrs.harvard.edu/urn-3:HUL.InstRepos:13041344
Terms of Use	This article was downloaded from Harvard University's DASH repository, and is made available under the terms and conditions applicable to Open Access Policy Articles, as set forth at http://nrs.harvard.edu/urn-3:HUL.InstRepos:dash.current.terms-of-use#OAP

1 **Sulphur isotope evidence for widespread euxinia in the Later Cambrian**
2 **ocean**

3 Benjamin C. Gill^{1*}, Timothy W. Lyons¹, Seth A. Young², Lee R. Kump³, Andrew H.
4 Knoll⁴, and Matthew R. Saltzman⁵

5
6 ¹Department of Earth Sciences, University of California, Riverside, 900 University Avenue, Riverside, CA,
7 92521, USA

8 ²Department of Geological Sciences, Indiana University-Bloomington, 1001 East 10th Street Bloomington,
9 IN 47405-1405, USA

10 ³Department of Geosciences, Penn State University, 503 Deike Building, University Park, PA 16802, USA

11 ⁴Department of Organismic and Evolutionary Biology, Harvard University, 26 Oxford Street, Cambridge,
12 MA, 02138, USA.

13 ⁵School of Earth Science, The Ohio State University, 275 Mendenhall Laboratory, 125 South Oval Mall,
14 Columbus, Ohio 43210, USA

15 *Corresponding Author, present address: Department of Earth and Planetary Sciences Harvard University,
16 20 Oxford Street, Cambridge, MA, 02138, USA.
17

18 **Global-scale anoxia in the deep ocean is frequently invoked as a primary**
19 **driver of mass extinction, as well as a long-term inhibitor of evolutionary radiation**
20 **on the early Earth. In recent biogeochemical studies, it has been hypothesized that**
21 **oxygen deficiency was widespread in subsurface water masses of later Cambrian**
22 **oceans^{1,2}, possibly influencing evolutionary events during this time^{1,2,3}. Physical**
23 **evidence of widespread anoxia in Cambrian oceans has remained elusive, and thus**
24 **its potential relationship to the paleontological record remains largely unexplored.**
25 **Here, we present sulphur isotope records from six globally distributed stratigraphic**
26 **sections of later Cambrian marine rocks (ca. 499 million years old) that show a**
27 **positive excursion in phase with the well-known Steptoean Positive Carbon Isotope**
28 **Excursion (SPICE). Numerical box modeling of the paired carbon-sulphur isotope**

29 **data indicates that these isotope shifts reflect transient increases in the burial of**
30 **organic carbon and pyrite sulphur in sediments deposited under ocean-scale anoxic**
31 **and sulphidic (euxinic) conditions. Independently, molybdenum abundances in a**
32 **coeval black shale point convincingly to ocean-scale anoxia. These results identify**
33 **the SPICE interval as the best characterized ocean anoxic event in the pre-Mesozoic**
34 **ocean and an extreme example of oxygen deficiency in the later Cambrian deep**
35 **ocean. Thus, a redox structure similar to those in Proterozoic oceans^{4,5,6} may have**
36 **persisted or returned in the oceans of the early Phanerozoic Eon. Indeed, the**
37 **environmental challenges presented by widespread anoxia may have been a**
38 **prevalent if not dominant influence on animal evolution in Cambrian oceans.**

39
40 Carbonate rocks of Cambrian age preserve large, rapid (of a few million years
41 duration or less) and globally correlated excursions in the marine carbon isotope record
42 ($\delta^{13}\text{C}_{\text{carb}}$), which indicate perturbations in the global carbon cycle (Figure S1)^{7,8,9,10}. The
43 mechanisms that drove these events, however, are poorly known. What makes these
44 excursions particularly interesting to geobiologists is the observation that many coincide
45 with biological events recorded by fossils, suggesting causal links between biological and
46 environmental history^{3,10}. The focus of our work is on the last large excursion of the
47 period, the Steptoean Positive Carbon Isotope Excursion, or SPICE.

48 The SPICE is recorded as a +4-6‰ shift in $\delta^{13}\text{C}_{\text{carb}}$ that occurs globally in later
49 Cambrian successions (at the beginning of the Furongian International Series and Paibian
50 International Stage, 499 Ma); it is thought to have lasted on the order of 2-4 million

51 years^{10,11}. A well-documented extinction of trilobites coincides with the onset of the
52 SPICE on the paleocontinent of Laurentia^{10,12}, and the isotopic excursion has also been
53 correlated to intervals of biological turnover on other paleocontinents¹³. The SPICE is
54 also coincident with global changes in sea level; its onset coincides with a transgressive
55 event, and its peak is concurrent with a lowstand recorded as the Sauk-II/III hiatus^{10,11}.

56 We report sulphur isotope data from six globally distributed stratigraphic sections
57 across the SPICE, and each reveal parallel, positive carbon and sulphur isotope
58 excursions (Figures 1, 2 and 3). These sections represent diverse sedimentary
59 environments; thus, similarities among the trends despite differences in depositional
60 conditions speak to the global and primary nature of the geochemical signals (see
61 Supplementary Materials for details of individual stratigraphic sections and data
62 supporting the preservation of the geochemical signals).

63 The SPICE sulphur isotope excursion is one of the largest identified in the
64 geologic record and is the first to be correlated globally at this scale of resolution. This
65 excursion occurs in both carbonate-associated sulphate (CAS) and pyrite, which further
66 supports a primary marine signal, and its magnitude indicates a major perturbation in the
67 global sulphur cycle. There are, however, significant differences in the details of the
68 sulphate sulphur isotope trends among basins. In particular, the pre-event $\delta^{34}\text{S}_{\text{CAS}}$
69 baseline differs among the various locations (Figure 2). While some records show
70 relatively steady sulphur isotope values before the excursion (i.e., western and eastern
71 Laurentia), the Gondwanan data show a positive trend up section before the excursion
72 (Figure 2).

73 Despite overarching similarities, the absolute values and amplitudes of the
74 excursion also differ among the studied basins. The Gondwanan record is the most
75 extreme, with $\delta^{34}\text{S}_{\text{CAS}}$ values reaching almost +70‰ and an amplitude of +35‰ (Figure
76 2). On the other end of the spectrum, the record in eastern Laurentia shows a peak value
77 of +38‰ and amplitude of only +12‰ (Figure 2). These isotopic differences support the
78 idea that the sulphur reservoir in the later Cambrian ocean was spatially heterogeneous
79 and that sulphate concentrations were therefore low^{14,15}. We also observe that the sulfate
80 isotope excursion peaks stratigraphically slightly before the carbon isotope maximum
81 (see Supplementary Figure S2), which suggests that the sulphate reservoir was relatively
82 more sensitive to change than the marine pool of dissolved inorganic carbon (DIC). This
83 state of sulphate in later Cambrian seawater differs greatly from the modern reservoir,
84 which is relatively homogenous globally with a concentration of 28 mmol/kg (mM) and a
85 sulphur isotope composition of +21‰. This contrast with the modern ocean indicates
86 that the residence time of sulphate in the Cambrian ocean was much shorter.

87 The parallel behavior between the carbon and sulphur isotope excursions
88 (Figures 2 and 3) suggests that the SPICE records a transient increase in the amount of
89 carbon and sulphur buried as organic matter and pyrite (FeS_2) in marine sediments. Such
90 parallel burial occurs in anoxic marine sediments and beneath euxinic water columns¹⁶ —
91 that is, beneath water columns that are both anoxic and contain free hydrogen sulphide.
92 Organic matter fuels microbial sulphate reduction (MSR), and pyrite is formed when H_2S
93 produced from MSR reacts with iron minerals and is buried along with the residual
94 organic matter. Ultimately, the burial of both species results in the removal of carbon

95 and sulphur from the ocean. This coupling can result in positive isotope shifts for both
96 species in seawater: the carbon and sulphur leaving the ocean through burial are enriched
97 in ^{12}C and ^{32}S via isotope fractionations accompanying photosynthetic and MSR
98 pathways, respectively, leaving the seawater correspondingly enriched in ^{13}C and ^{34}S .

99 We tested this hypothesis by modeling the ocean inventories of carbon and
100 sulphur during the SPICE. Specifically, we constructed a simple box model that
101 simulates the cycling of each element in the ocean (see Supplementary Material for
102 details). The model shows that the isotope excursions can be replicated by transiently
103 increasing the amount of organic carbon buried by factors of 1.5 to 2.5 and pyrite sulphur
104 by factors of 2.5 to 4.5 for a duration of 0.5 to 1.5 million years (Figure 4: see
105 Supplementary Material for additional model details).

106 Importantly, our model puts quantitative constraints on the size of the marine
107 sulphate reservoir during the later Cambrian. An assumption of pre-SPICE sulphate
108 concentrations greater than 2.5 mM demands more than 8 million years for recovery of
109 $\delta^{34}\text{S}_{\text{sulphate}}$ (i.e., return to the pre-event baseline) following the SPICE (Figure S13), which
110 is unreasonable in light of the available constraints on the duration of the SPICE¹¹. Our
111 simulations suggest, therefore, that the concentration of seawater sulphate was very low
112 — at or below the low end of the 2-12 mM range suggested by previous work^{14,15}.

113 Another important result from the model is that the predicted ratio of carbon-to-
114 sulphur (C/S) linked to this transient burial was very low: 1 to 4 moles C/mole S or 0.4-
115 1.5 g C/g S (Figure 4). In younger sediments, similar C/S ratios are only observed in
116 sediments deposited under euxinic conditions¹⁶. The scale of this Cambrian euxinia is

117 suggested by comparison to the Black Sea, the largest modern euxinic basin. Our
118 estimates for the transient burial flux of sulfur that caused the isotope excursion are equal
119 to 50-75 times that of the euxinic portion Black Sea¹⁷, thus providing the first quantitative
120 evidence for global-scale euxinia in the Paleozoic ocean.

121 Our argument for increased euxinia becomes stronger when we consider that ΔS
122 may have decreased over the event (Figure 2). ΔS is the isotopic offset between
123 coexisting CAS and pyrite ($\Delta\delta^{34}\text{S}_{\text{CAS-pyrite}}$) that results from MSR and related microbial
124 pathways that lead to pyrite formation. For the two sections that have sufficient pyrite for
125 isotopic analysis (eastern Laurentia and Gondwana), there is a strikingly systematic
126 negative shift in ΔS parallel to the positive excursions in $\delta^{34}\text{S}_{\text{CAS}}$ and $\delta^{13}\text{C}_{\text{carb}}$ (Figure 2).
127 Importantly, a smaller ΔS , when applied to our model, requires greater pyrite burial to
128 explain the positive sulphur excursion. The further increase in pyrite burial results in an
129 even lower mean C/S ratio, strengthening the case for burial under euxinic conditions
130 (see Supplementary Figure S14 for sensitivity tests of ΔS). Our Cambrian sulphur
131 isotope data must record a decrease in seawater sulphate concentration associated with
132 voluminous euxinic pyrite burial during the SPICE under generally low levels of
133 sulphate.

134 Additional evidence for the expansion of euxinic conditions comes from the
135 coeval Alum Shale in Sweden, where a systematic decrease in molybdenum enrichment
136 coincides with the SPICE (Figure 3). Molybdenum is a transition metal, typically
137 enriched in organic-rich sediments deposited under euxinic conditions^{18,19}. The
138 variability in molybdenum concentrations occurs despite iron proxy data that indicate

139 persistent euxinia over the interval of interest (Figure 3); the Alum basin appears to have
140 been locally euxinic before, during and after the SPICE. The suggestion then is that
141 another process drove the scale of enrichment. In short, the decline going into the SPICE
142 and increase coming out argue for a decrease in the global molybdenum inventory of
143 seawater as the euxinic conditions expanded and then contracted on a global scale^{6,19,20}
144 — a scenario consistent with the predictions of the modeled C and S data. We envision
145 conditions during the SPICE to have been analogous to those during oceanic anoxic
146 events or OAEs of the Mesozoic, where the spread of euxinic conditions led to extensive
147 deposition of organic-rich, pyritic sediments in the deep ocean yielding concomitant
148 isotopic shifts in dissolved inorganic carbon²¹ and seawater sulfate²².

149 The geochemical and stratigraphic framework of the SPICE provides new insight
150 into the pronounced biological turnover associated with this event. Taken together with
151 evidence for sea-level rise, the geochemical data suggest that shoaling of toxic anoxic
152 deep waters onto the shelf led to the extinction of shelf fauna, a situation similar to that
153 envisioned for end-Permian extinctions²³. Such a scenario was proposed previously to
154 explain recurrent later Cambrian trilobite extinctions¹² but in acknowledged absence of
155 independent constraints for such conditions.

156 Additional oscillations observed in the later Cambrian marine $\delta^{13}\text{C}$ record could
157 reflect environmental perturbations similar to the SPICE. We suggest that anoxic water
158 masses occurred widely in the subsurface of the later Cambrian ocean (i.e., below the
159 wind-mixed surface layer), a view that finds qualitative support in the stratigraphic
160 distribution of organic-rich, pyritic black shales, which peak in abundance in later

161 Cambrian successions²⁴. If correct, the high rates of biological turnover²⁵ and repeated
162 trilobite extinctions^{12,26} documented for later Cambrian fossils find at least partial
163 explanation in episodic expansion of oxygen-depleted waters. In larger terms, broad
164 patterns of Cambrian animal evolution may reflect persistent oxygen deficiency in
165 subsurface waters of Cambrian oceans, shedding new light on early evolution of the
166 Phanerozoic biosphere in the wake of late Proterozoic oxygenation.

167

168 **References**

169

- 170 ¹ Hough, M. L. *et al.* A major sulphur isotope event at c. 510 Ma: a possible
171 anoxia–extinction–volcanism connection during the Early–Middle Cambrian
172 transition? *Terra Nova* **18**, 257-263 (2006).
- 173 ² Hurtgen, M. T., Pruss, S. B. & Knoll, A. H. Evaluating the relationship between
174 the carbon and sulfur cycles in the later Cambrian ocean: An example from the
175 Port au Port Group, western Newfoundland, Canada. *Earth Planet. Sci. Lett.* **281**,
176 288-297 (2009).
- 177 ³ Zhuravlev, A. & Wood, R. Anoxia as the cause of the mid-Early Cambrian
178 (Botomian) extinction event. *Geology* **24**, 311-314 (1996).
- 179 ⁴ Canfield, D. E. A new model for Proterozoic ocean chemistry. *Nature* **396**, 450-
180 453 (1998).
- 181 ⁵ Poulton, S. W., Fralick, P. W. & Canfield, D. E. The transition to a sulphidic
182 ocean ~1.84 billion years ago. *Nature* **431**, 173-177 (2004).
- 183 ⁶ Scott, C. *et al.* Tracing the stepwise oxygenation of the Proterozoic ocean. *Nature*
184 **452**, 456-459 (2008).
- 185 ⁷ Brasier, M. D., Corfield, R. M., Derry, L. A., Rozanov, A. Y. & Zhuravlev, A. Y.
186 Multiple $\delta^{13}\text{C}$ excursions spanning the Cambrian explosion to the Botomian crisis
187 in Siberia *Geology* **22**, 455-458 (1994).
- 188 ⁸ Saltzman, M. R., Runnegar, B. & Lohmann, K. C. Carbon isotope stratigraphy of
189 Upper Cambrian (Steptoean Stage) sequences of the eastern Great Basin: Record
190 of a global oceanographic event *Geol. Soc. Am. Bull.* **110**, 285-297 (1998).
- 191 ⁹ Montanez, I. P., Osleger, D. A., Banner, J. L., Mack, L. E. & Musgrove, M.
192 Evolution of the Sr and C isotope composition of Cambrian Oceans. *GSA Today*
193 **10**, 1-7 (2000).
- 194 ¹⁰ Saltzman, M. *et al.* A global carbon isotope excursion (SPICE) during the Late
195 Cambrian: relation to trilobite extinctions, organic-matter burial and sea level.
196 *Palaeogeogr. Palaeoclimatol. Palaeoecol.* **162**, 211-223 (2000).

197 11 Saltzman, M. R. *et al.* The Late Cambrian SPICE ($\delta^{13}\text{C}$) Event and the Sauk II-
198 SAUK III Regression: New Evidence from Laurentian Basins in Utah, Iowa and
199 Newfoundland. *J. Sed. Res.* **74**, 366-377 (2004).

200 12 Palmer, A. The Biomere Problem: Evolution of an Idea. *Journal of Paleontology*
201 **58**, 599-611 (1984).

202 13 Peng, S. *et al.* Global Standard Stratotype-section and Point of the Furongian
203 Series and Paibian Stage Cambrian. *Lethaia* **37**, 365-379 (2004).

204 14 Brennan, S. T., Lowenstein, T. K. & Horita, J. Seawater chemistry and the advent
205 of biocalcification. *Geology* **32**, 473-476 (2004).

206 15 Gill, B. C., Lyons, T. W. & Saltzman, M. R. Parallel, high-resolution carbon and
207 sulfur isotope records of the evolving Paleozoic marine sulfur reservoir.
208 *Palaeogeogr. Palaeoclimatol. Palaeoecol.* **256**, 156-173 (2007).

209 16 Berner, R. Sedimentary pyrite formation: An update. *Geochim. Cosmochim. Acta*
210 **48**, 605-615 (1984).

211 17 Neretin, L. N., Volkov, I. I., Böttcher, M. E. & Grinenko, V. A. A sulfur budget
212 for the Black Sea anoxic zone. *Deep-Sea Research Part I* **48**, 2569-2593 (2001).

213 18 Emerson, S. & Huested, S. Ocean anoxia and the concentrations of molybdenum
214 and vanadium in seawater. *Mar. Chem.* **34**, 177-196 (1991).

215 19 Algeo, T. J. & Lyons, T. W. Mo-total organic carbon covariation in modern
216 anoxic marine environments: Implications for analysis of paleoredox and
217 paleohydrographic conditions. *Paleoceanography* **21**, 23 (2006).

218 20 Algeo, T. J. Can marine anoxic events draw down the trace element inventory of
219 seawater? *Geology* **32**, 1057-1060 (2004).

220 21 Arthur, M. A., Dean, W. E. & Pratt, L. M. Geochemical and climatic effects of
221 increased marine organic carbon burial at the Cenomanian/Turonian boundary.
222 *Nature* **335**, 714-717 (1988).

223 22 Adams, D. D., Hurtgen, M. T. & Sageman, B. B. Volcanic triggering of a
224 biogeochemical cascade during Oceanic Anoxic Event 2. *Nat. Geosci.* **3**, 1-4
225 (2010).

226 23 Wignall, P. B. & Twitchett, R. J. Oceanic Anoxia and the End Permian Mass
227 Extinction. *Science* **272**, 1155-1158 (1996).

228 24 Berry, W. B. N. & Wilde, P. Progressive ventilation of the oceans; an explanation
229 for the distribution of the lower Paleozoic black shales. *Am. J. Sci.* **278**, 257-275
230 (1978).

231 25 Bambach, R. K., Knoll, A. H. & Wang, S. C. Origination, extinction, and mass
232 depletions of marine diversity. *Paleobiology* **30**, 522-542 (2004).

233 26 Palmer, A. R. Biomere: A New Kind of Biostratigraphic Unit. *Journal of*
234 *Paleontology* **39**, 149-153 (1965).

235 27 Scotese, C. R., *Atlas of Earth History* (Arlington, Texas, 2001).

236 28 Ahlberg, P. *et al.* Cambrian high-resolution biostratigraphy and carbon isotope
237 chemostratigraphy in Scania, Sweden: first record of the SPICE and DICE
238 excursions in Scandinavia. *Lethaia*, 13 (2008).

239 ²⁹ Lyons, T. W. & Severmann, S. A critical look at iron paleoredox proxies: New
240 insights from modern euxinic marine basins. *Geochimica Cosmochimica Acta* **70**,
241 5698-5722 (2006).
242 ³⁰ Raiswell, R., Buckley, F., Berner, R. A. & Anderson, T. F. Degree of pyritization
243 of iron as a paleoenvironmental indicator of bottom-water oxygenation. *J. Sed.*
244 *Res.* **58**, 812-819 (1988).
245

246 **Author contributions** BCG, TWL, MRS, SY collected samples used in this study. BCG
247 did the chemical analyzes and collected mass spectrometer and ICP-MS data. BCG and
248 LRK built the geochemical box model. BCG wrote the manuscript, with contributions
249 from TWL, AHK and LRK. All the authors contributed to discussion and interpretations.
250

251 **Acknowledgements** NSF-EAR and NASA Astrobiology provided funding. Fieldwork
252 and sample collection were aided by S. Bates, L. Bongers, H. Dayton, S. Mason, P.
253 McGoldrick, J. Owens, C. Seeger, E. Starbuck. Sulphur isotope analyzes were aided by
254 S. Bates and W. Gilhooly. Discussions with G. Love, N. Hughes, D. Johnston, P. Cohen
255 and T. Dahl improved the manuscript.
256

257 **Figure captions**

258
259 Figure 1. Paleo-reconstruction of the later Cambrian Earth²⁷ showing locations where the
260 SPICE has been identified (filled circles). Locations investigated in this study: Western
261 Laurentia (WL) — Shingle Pass and Lawson Cove, Great Basin USA; Eastern Laurentia
262 (EL) — TE-1 Texas County Core, Missouri, USA; Gondwana (GD) — Mount Whelan
263 #1 and Mount Murray, Queensland, Australia; Baltica (BL) — Andrarum #3 core,
264 Sweden.
265

266 Figure 2: Chemostratigraphies of the studied carbonate sections. Isotope data are plotted
267 by stratigraphic height in meters. International series and stages are based on published
268 biostratigraphy and most recent definitions of the subdivisions of the Cambrian (see
269 Supplementary Material). Carbon isotopes profiles from Single Pass and Lawsons Cove

270 sections and Mt. Whelan #1 core are from references 8 and 10, respectively. The CAS
271 sulphur isotope profile from Shingle Pass is from reference 15.

272

273 Figure 3: Chemostratigraphic data from the Alum Shale, Andrarum #3 Core, Sweden.
274 Molybdenum, molybdenum/total organic carbon (Mo/TOC), total iron and aluminum and
275 iron speciation data are plotted along side organic carbon and pyrite sulphur isotope data.
276 Carbon isotope profile is from reference 28. Since Mo covaries with the concentration of
277 organic matter in sediments¹⁹, Mo concentrations have been normalized to TOC to
278 correct for variations in organic content. Shaded regions of the degree of pyritization
279 (DOP), Fe_{py}/Fe_{HR} , Fe_{HR}/Fe_T and Fe/Al plots display values that indicate anoxia and
280 euxinia: Fe_T/Al values above 0.5 and Fe_{HR}/Fe_T above 0.4 indicate deposition under
281 anoxic water columns²⁹, and DOP and Fe_{py}/Fe_{HR} values above 0.75 are conservatively
282 diagnostic of euxinic environments³⁰. Note that the decrease and minimum in Mo and
283 Mo/TOC correspond to the initiation and peak of the carbon and sulfur isotope
284 excursions, respectively.

285

286 Figure 4: Examples of the modeled carbon and sulfur isotope composition of the ocean
287 during the SPICE. The sulfur isotope plot shows the effect of varying the magnitude of
288 the transient increase in pyrite burial. In these simulations the burial of rates organic
289 carbon and pyrite sulfur were increased for a half million years to create the isotope
290 excursions. Organic carbon burial was doubled from 4.1×10^{18} to 8.2×10^{18} moles/Myrs
291 and pyrite burial was increased from the steady state rate (0.98×10^{18} moles/Myrs) by the

292 factors listed in the legend. Values in parenthesis are the molar carbon to sulfur (C/S)
293 ratios of the transient burial fluxes introduced into the model. The starting marine sulfate
294 concentration in these simulations was 1.5 mM.

295

296

297

Figure 1

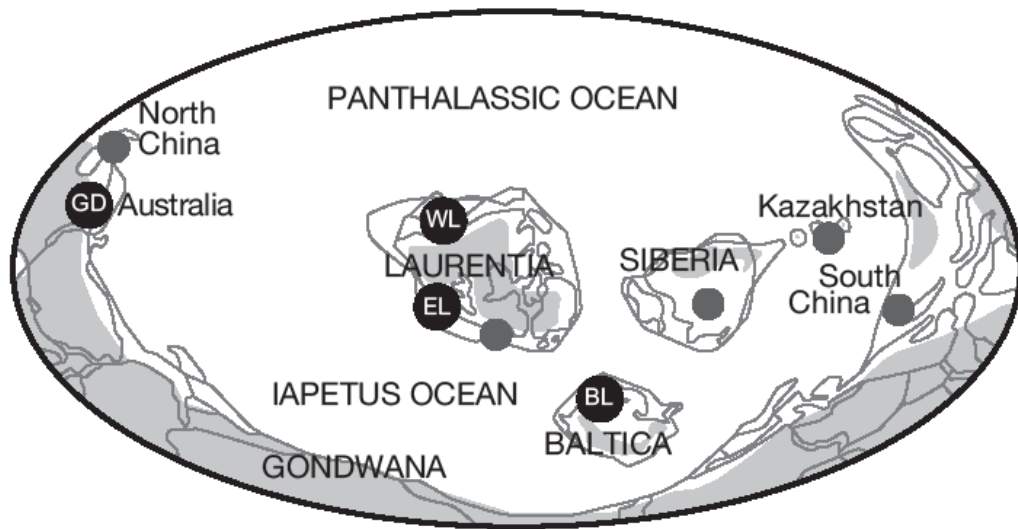
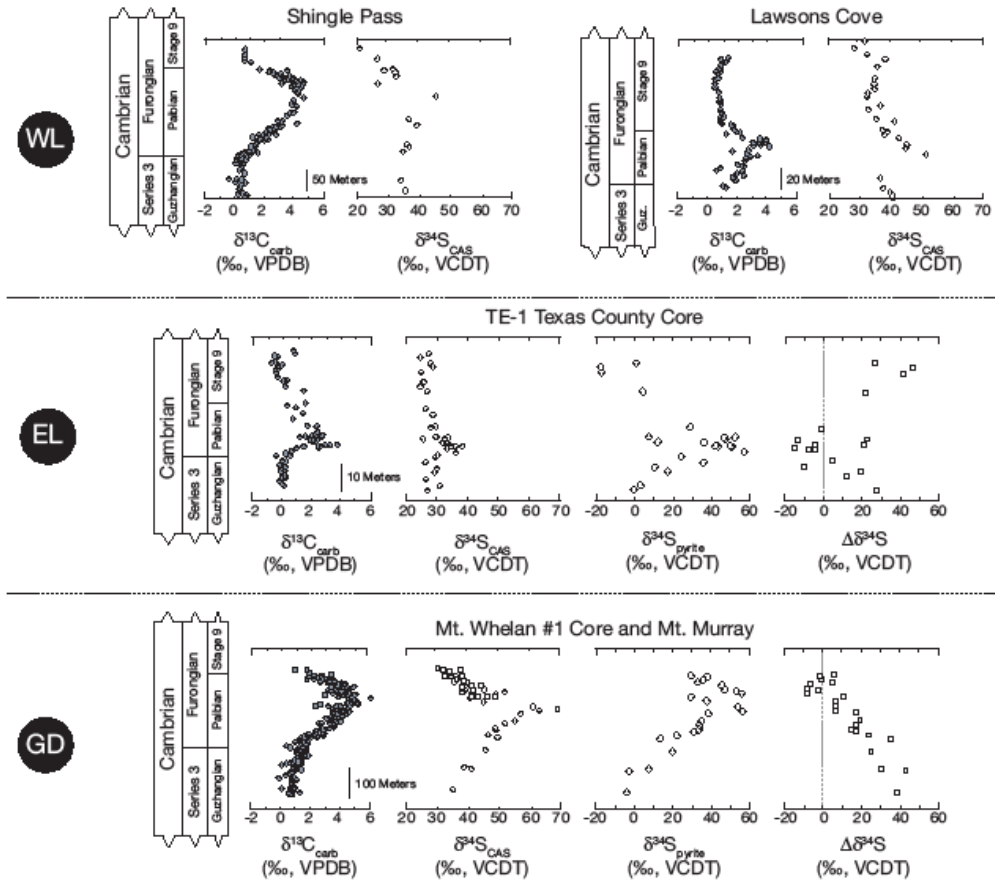
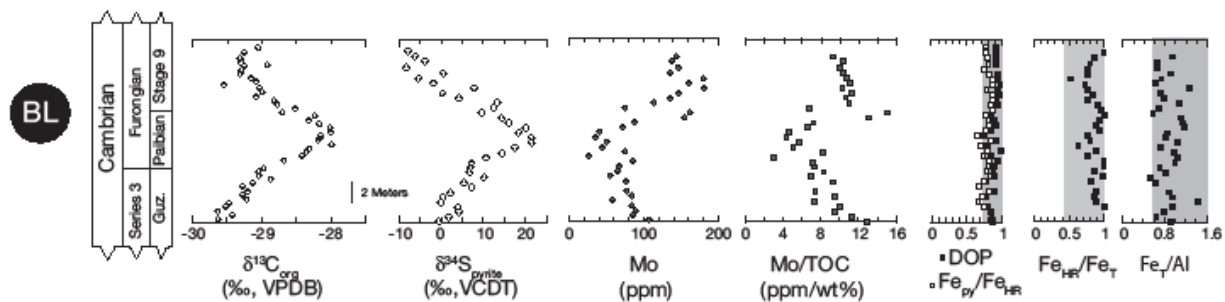


Figure 2



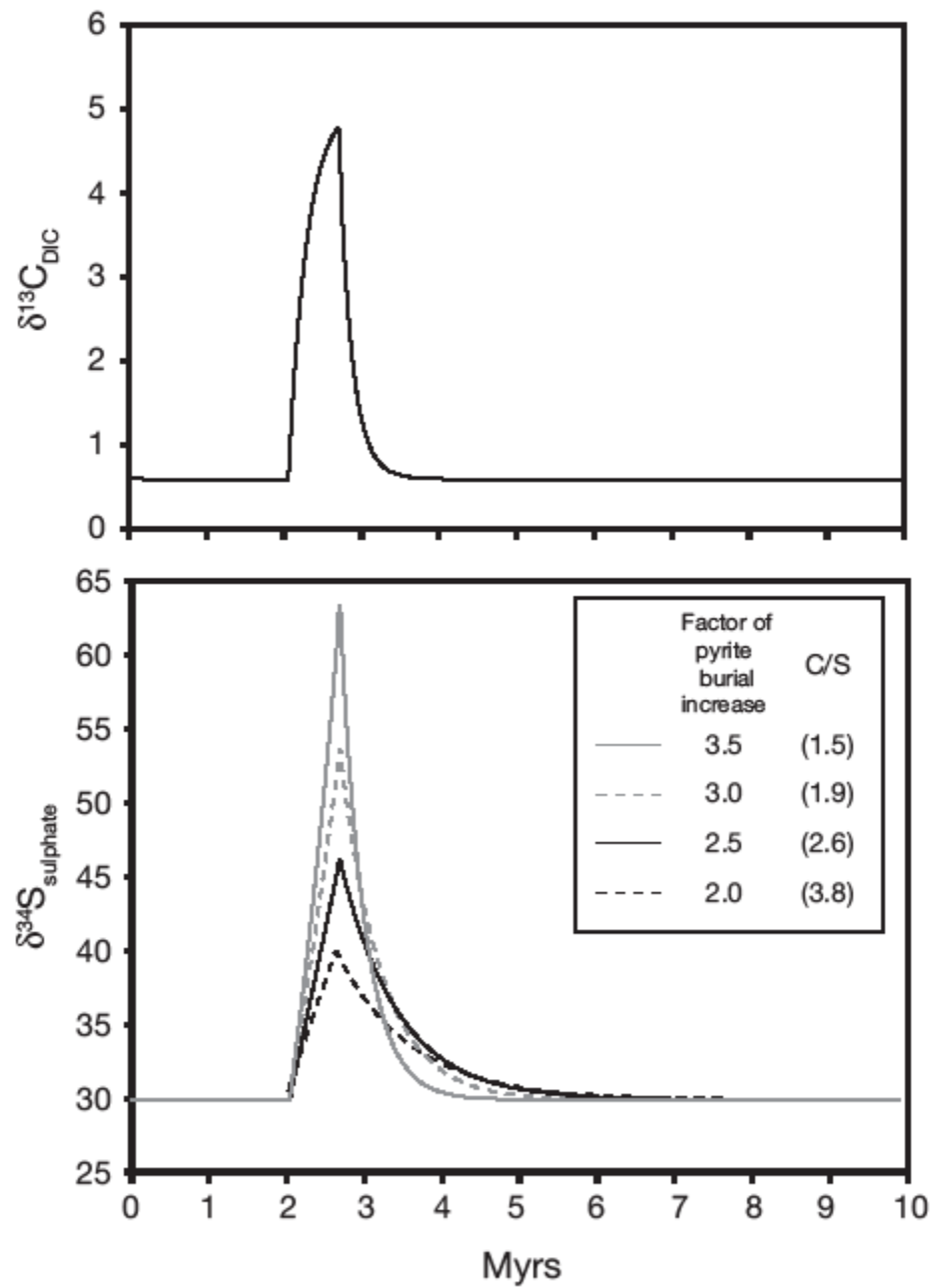
300
301

Figure 3



302

Figure 4



303
304